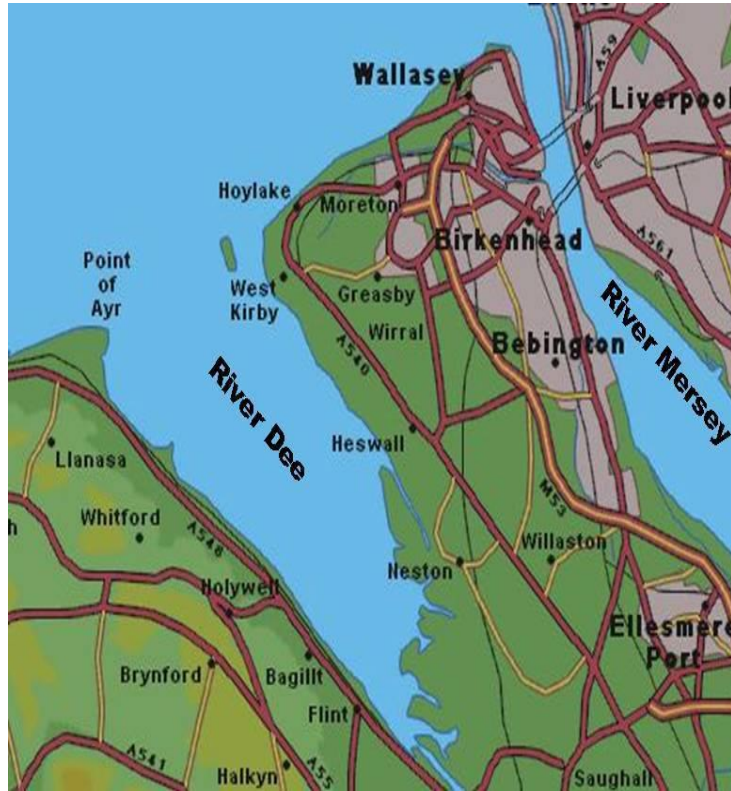


What I should already know:









- ✓ Our school is located in Noctorum.
- ✓ There are shops, a church and schools in my local area.



By the end of this unit:

- ✓ Use simple fieldwork and observational skills to study the geography of their school and its grounds and they key human and physical features of its surrounding environment.
- ✓ Use basic geographical vocabulary to refer to key physical and human features.
- ✓ Devise a simple map and use and construct basic symbols in a key.

YEAR 1 – My World

Physical features	Human features
Sea 	House 
Cliff 	School 
Beach 	Town 
Forest 	Church 
River 	Shop 
Weather 	Park 

Key facts at the end of this unit:

- Our school is located in Noctorum, which is on the Wirral peninsula.
- We live in England which is a country.
- We are close to Arrowe Park hospital.
- Recognise a physical and human feature of our local area.

Vocabulary

Aerial view	A view from above
Capital city	A city where the government sits. London is the capital of England.
Country	An area of land that is controlled by its own government.
England	A country in the UK.
House	A building designed for people to live in.
Human feature	Features impacted by humans.
Key (Map)	Gives you information to make a map make sense.
Locate	To identify or discover.
Map	A drawing of particular area.
Map symbol	A picture or icon that represents something.
Physical feature	Natural features of a land.
River	A large, natural stream of water that flows into a sea or lake.
Sea	A large area of salty water that is part of the ocean.
Surrounded	To be present all around.