

# St Peter's Catholic Primary School

## What I should already know:

Our school is located in Noctorum.

I live in Wirral which is a place in the country of England.

## At the end of this topic, I will know:

Name, locate and identify characteristics of the 4 UK countries.

Use world maps, atlases and globes to identify the UK and its countries.





Use compass directions: North, East, South and West.

Describe seasonal weather changes.

## Did you know?

The UK is made up of 4 counties – England, Ireland, Scotland and Wales.

# YEAR 1 – The United Kingdom

Country	Capital City	Flag	Patron Saint
England	London		St George
Scotland	Edinburgh		St Andrew
Wales	Cardiff		St David
Northern Ireland	Belfast		St Patrick



Vocabulary	
Atlas	A book of maps.
Capital City	The city where the Government sits. London is the capital city of England.
Compass point	The main points of the compass – North, South, East and West.
Country	A nation with its own government.
England	A country within the United Kingdom
Flag	A piece of cloth that can be attached to a pole and is used as a symbol for a particular country.
Great Britain	An island that is made up of England, Scotland and Wales.
Island	A piece of land that is completely surrounded by water.
Sea	A large area of salty water that is part of an ocean.
Seasons	One of four periods of the year which have different weather and hours of sunlight.
Surrounded	To be present all around.